

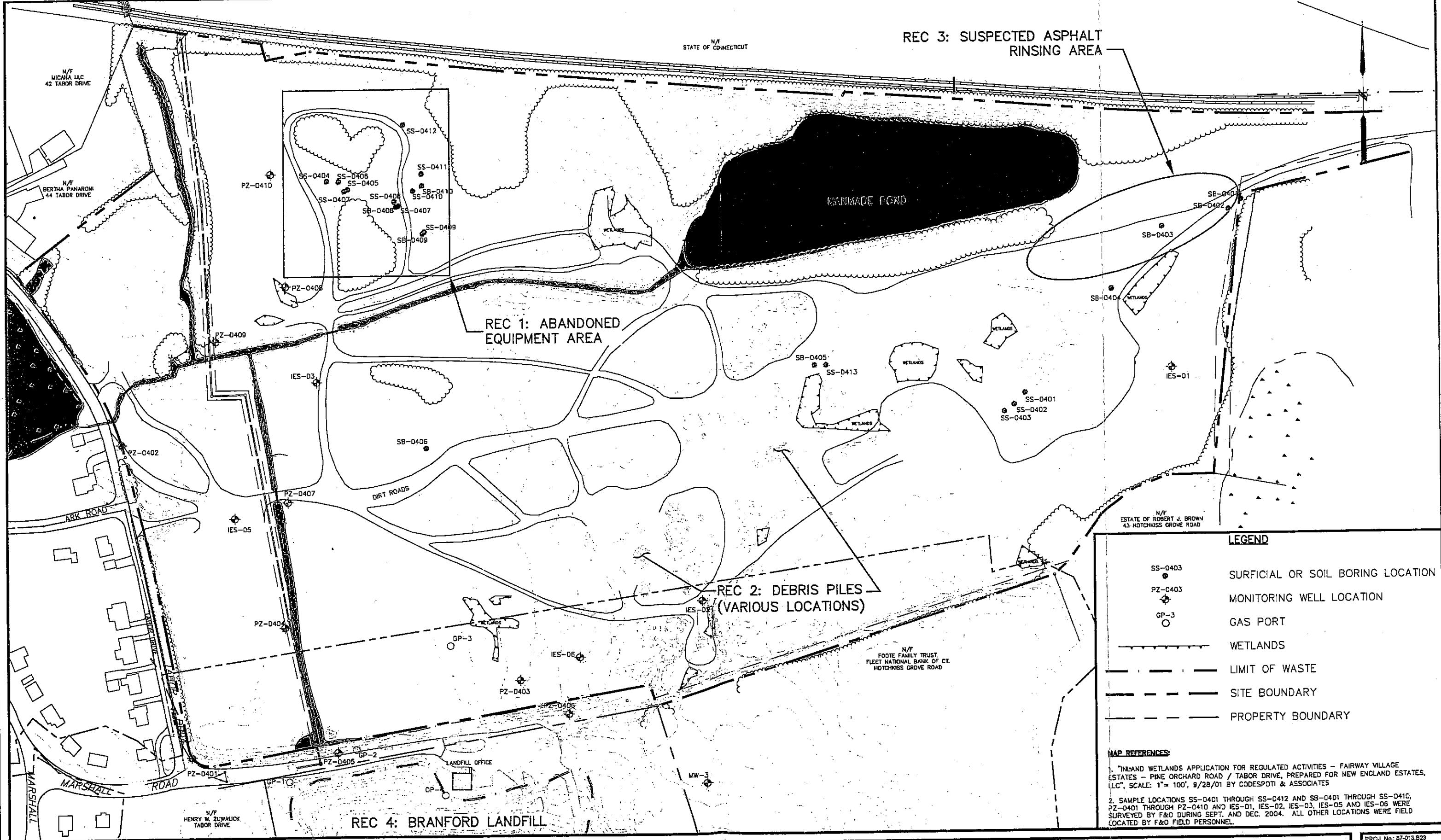
J:\DWG\8748\8748\01\3020\Plan\87013020SLP-001.dwg, Figure 2 (11x17), 2/14/2005 11:06:31 AM, Jaganab, CL 13 HPB550 (D:\env\8748\8748\01\3020\Plan\87013020SLP-001.dwg, Figure 2 (11x17))

CTB: 87013020SLP-001

LMAN: FIGURE 2 (11x17)

MBS VIEW: 87013020

LCS: WORLD



LEGEND

- SS-0403 SURFICIAL OR SOIL BORING LOCATION
- PZ-0403 MONITORING WELL LOCATION
- GP-3 GAS PORT
- WETLANDS WETLANDS
- LIMIT OF WASTE LIMIT OF WASTE
- SITE BOUNDARY SITE BOUNDARY
- PROPERTY BOUNDARY PROPERTY BOUNDARY

MAP REFERENCES:

- "INLAND WETLANDS APPLICATION FOR REGULATED ACTIVITIES - FAIRWAY VILLAGE ESTATES - PINE ORCHARD ROAD / TABOR DRIVE, PREPARED FOR NEW ENGLAND ESTATES, LLC", SCALE: 1" = 100', 9/28/01 BY CODESPOTI & ASSOCIATES
- SAMPLE LOCATIONS SS-0401 THROUGH SS-0412 AND SB-0401 THROUGH SS-0410, PZ-0401 THROUGH PZ-0410 AND IES-01, IES-02, IES-03, IES-05 AND IES-06 WERE SURVEYED BY F&O DURING SEPT. AND DEC. 2004. ALL OTHER LOCATIONS WERE FIELD LOCATED BY F&O FIELD PERSONNEL.

No.	DATE	DESCRIPTION	BY

PROJ. MANAGER:	
CHIEF DESIGNER:	
REVIEWED BY:	
DATE:	

SCALE:

HORIZ: 1" = 200'

VERT: N/A

DATUM:

HORIZ: NAD 27

VERT: NGVD 29

GRAPHIC SCALE

FUSS & O'NEILL INC. Consulting Engineers

145 HARTFORD ROAD, MANCHESTER, CONNECTICUT 06040
863.646.2469

www.FandO.com

TOWN OF BRANFORD

SAMPLING LOCATION PLAN

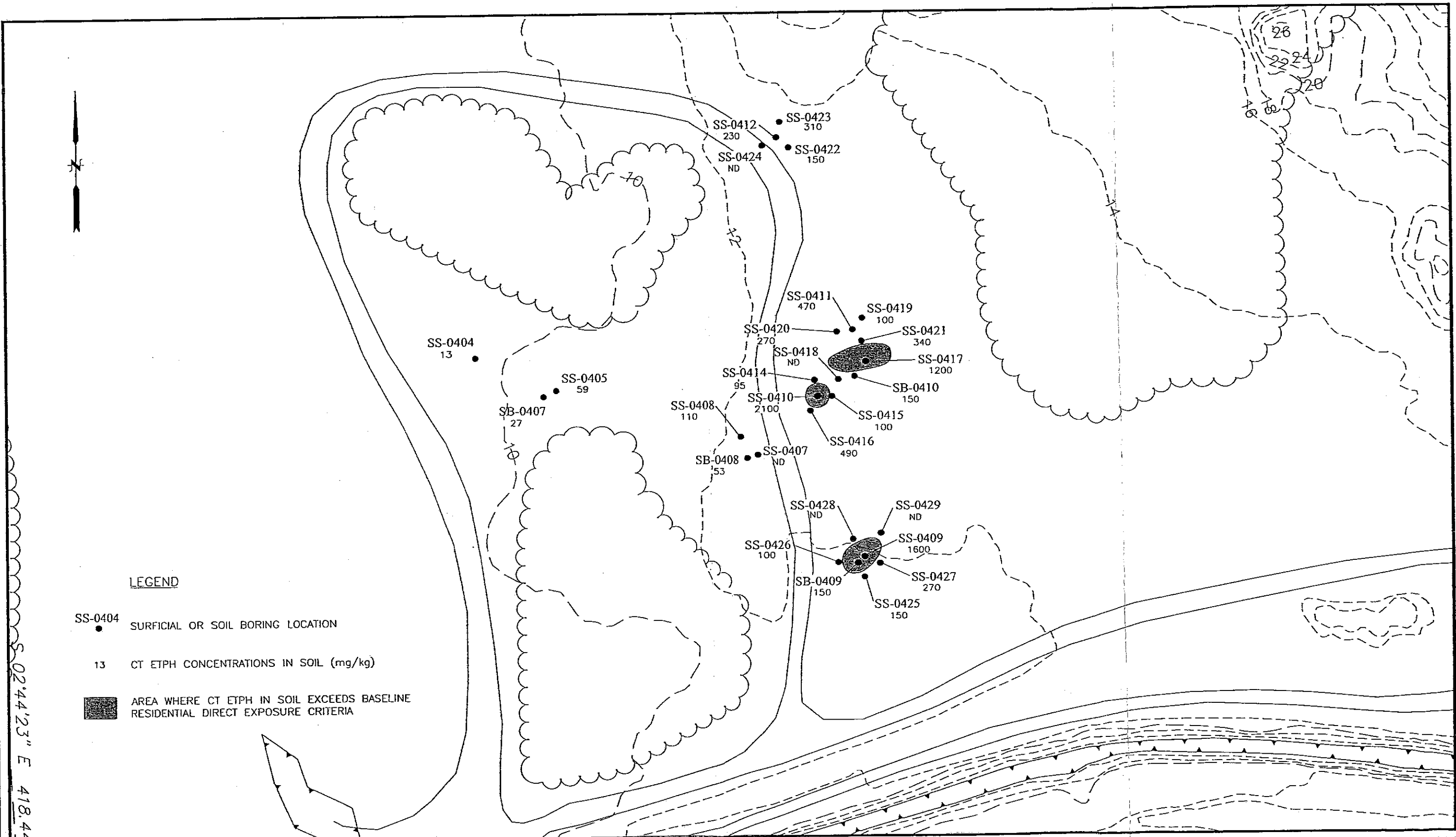
48 - 86 TABOR DRIVE

BRANFORD CONNECTICUT

PROJ. No.: 87-013.923

DATE: FEBRUARY 2005

FIG. 2



02'44'23" E 418.44
 PLAN
 ELEV
 LOGS
 AS VIEW
 WORLD

No.	DATE	DESCRIPTION	BY

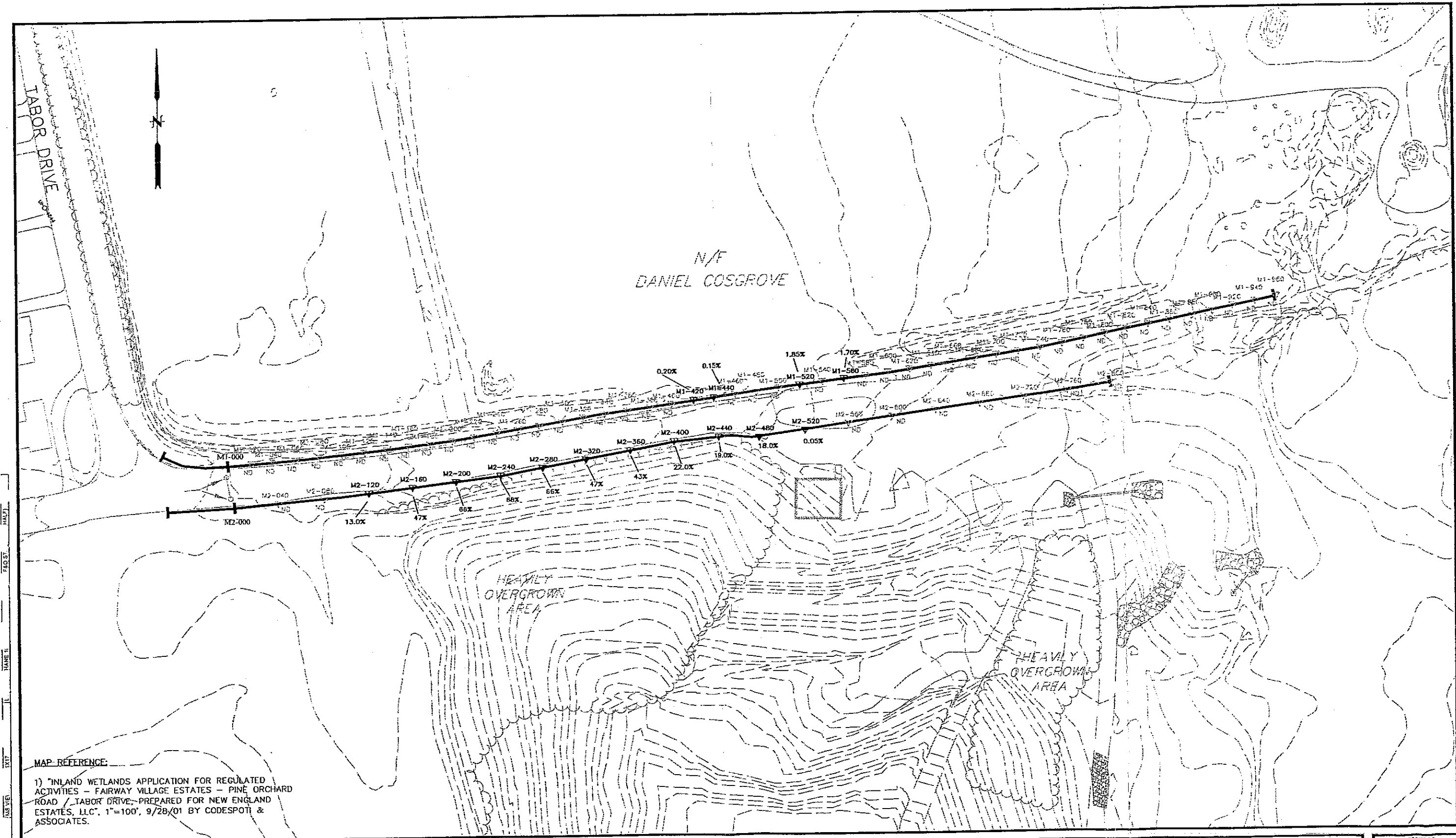
PROJ. MANAGER:	
CHIEF DESIGNER:	
REVIEWED BY:	
DATE:	

SCALE:	HORIZ: 1" = 50'
	VERT.: N/A
DATUM:	HORIZ: NAD 27
	VERT: NGVD 29
GRAPHIC SCALE	

FUSS & O'NEILL INC. Consulting Engineers
 146 HARTFORD ROAD, MANCHESTER, CONNECTICUT 06040
 860.816.2469
www.FandO.com

TOWN OF BRANFORD
 CT ETPH CONCENTRATIONS IN SOIL (REC-01)
 48 - 86 TABOR DRIVE
 BRANFORD CONNECTICUT

PROJ. No: 07-0138-23
 DATE: FEBRUARY 2005
FIG. 4



MAP REFERENCE:
 1) INLAND WETLANDS APPLICATION FOR REGULATED ACTIVITIES - FAIRWAY VILLAGE ESTATES - PINE ORCHARD ROAD / LABOR DRIVE, PREPARED FOR NEW ENGLAND ESTATES, LLC, 1"=100', 9/28/01 BY CODESPOT & ASSOCIATES.

No.	DATE	DESCRIPTION	BY

LEGEND
 M2-240
 68%
 METHANE SURVEY POINT
 ———
 METHANE SURVEY LINE

SCALE:
 HORIZ: 1" = 80'
 VERT: N/A
DATUM:
 HORIZ: NAD 27
 VERT: NGVD 29
 0 40 80
 GRAPHIC SCALE

F&O FUSS & O'NEILL INC. Consulting Engineers
 148 HARTFORD ROAD, MANCHESTER, CONNECTICUT 06040
 860.646.2468
 www.FandO.com

TOWN OF BRANFORD
 RESULTS OF METHANE SURVEY
 48-86 LABOR DRIVE
 BRANFORD CONNECTICUT

PROJ. No: 8701323
 DATE: FEBRUARY 2005
FIG. 5